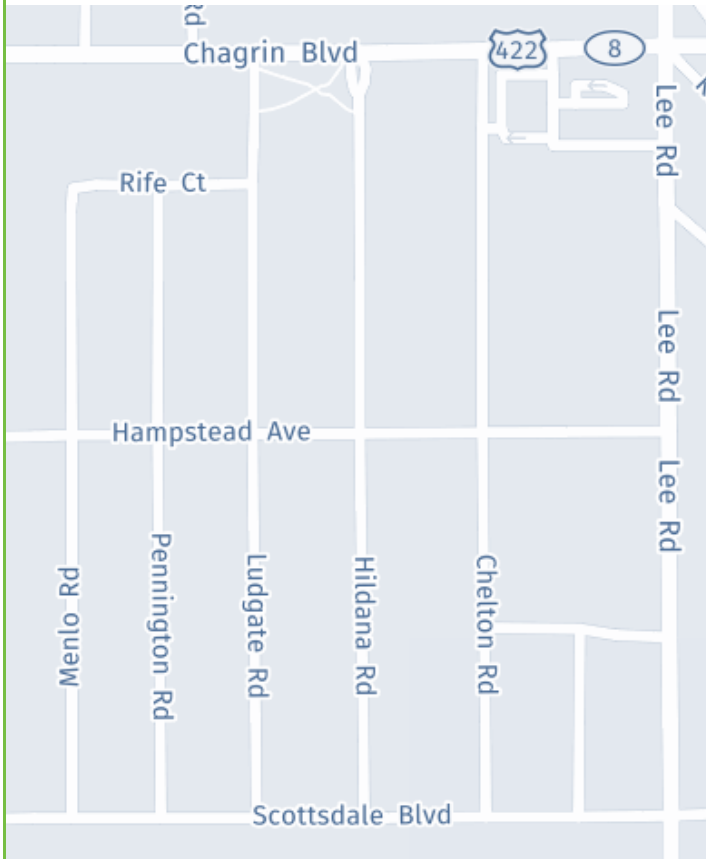


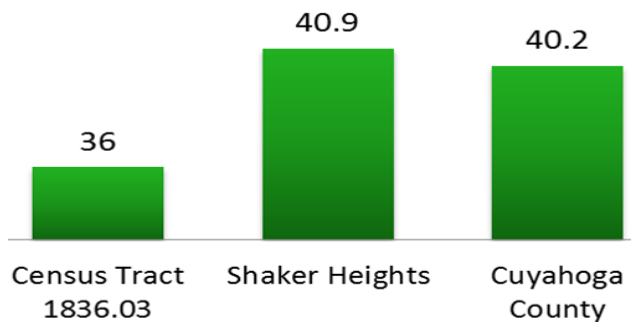


# Southern Moreland

## Census Tract 1836.03



Median Age (Years) (2010 U.S. Census Data)

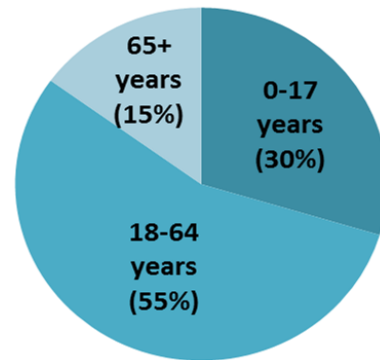


## People

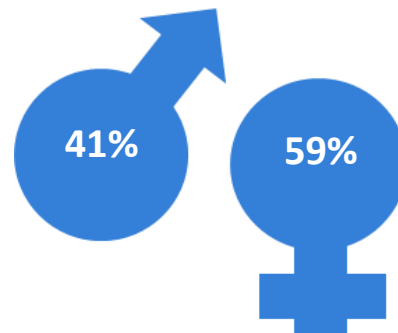
**1,606** People



## Age Distribution



## % of Males & Females



(Above Data from 2010 U.S. Census)

## Housing

**527** Residential Parcels (80.1% of all parcels)

**365** Single-family Homes

**\$80,600** Median Value Single-family Homes

(2015 NEOCANDO Data from Cuyahoga County Fiscal Office)



**68.8%** Family Households

**59%** Owner-occupancy Rate

**41%** Renter-occupancy Rate

(2010 U.S. Census Data)


## Transportation

**75.3%** Residents Drive to Work

**18.7%** Carpool to Work

**3.8%** Ride Public Transportation to Work

**2.2%** Walk to Work



(2011-2015 Data from ACS 5 year estimate)